BOROUGH OF TINTON FALLS ROAD MAPS

MONMOUTH COUNTY, NEW JERSEY

T&M ASSOCIATES

Prepared March 2011

DAVID M. MARKS, P.E., C.M.E.

TINTON FALLS BOROUGH ENGINEER

COPYRIGHT 2011, T&M ASSOCIATES – ALL RIGHTS RESERVED
THE COPYING OR REUSE OF THIS DOCUMENT, OR PORTIONS THEREOF, FOR OTHER THAN THE ORIGINAL PROJECT OR THE PURPOSE ORIGINALLY INTENDED, WITHOUT THE WRITTEN PERMISSION OF T&M ASSOCIATES, IS PROHIBITED.

BASE INFO – DCA Relation: 0 Base Point: 0,0 PLOTTED: Date

PLOTTED: Date

Base Point: 0,0

BASE INFO - DCA Rotation: 0

Street Name	Grid Location	Map Number
Acorn Drive	L3	3
Alden Lane	L3	1
Almar Avenue	B9	11
Alpine Trail	I7, I8	6
Andrew Drive	E8	7
Ann Court	M4	3
Annapolis Street	F8	7
Appaloosa Run	D8	10
Apple Orchard Drive	K2	2
Apple Street	N3, O3	1
Asbury Avenue	E6, E7, E8, E9, E10	7, 8, 9, 10, 12, 13
Aspen Lane	N3	1
Augusta Street	F8	7
Austin Drive	F7, F8	7
Autumn Drive	B9, B10	11
Avalon Drive	M2	1
Bassett Court	D9	10
Beagle Place	D9	10
Beaumont Court	M4	3
Belmont Drive	D8	10
Benson Street East	I5	4
Bermet Court	K4, K5	3
Bernard Drive	F8	7
Beverly Court	M4	3
Birchwood Court	M3	1
Bismarck Street	F8	7
Blossom Street	N3	1
Blueberry Lane	H5	4
Boise Court	F8	7
Bowles Lane	H5	4
Braeburn Drive	N2	1
Branford Circle	J4, K3, K4	4
Bridle Path	E8	10
Brightview Avenue	L4, M3	3
Brook Street	I8	6
Brown Drive	I4	4
Buford Court	E8, E9	10
Bugle Way	D8	10
Canidae Court	E8	10
Cannonball Drive	E8, F8	7
Canterbury Lane	K2	2
Carlton Drive	L3, L4	3
Carol Court	M4	3
Cavalerie Court	D8	10
Cedar Place	L2	2
Center Plaza	J6	5
Charles Drive	E8, F8	7
Chelsea Court	N3	1
Cherry Street	N2, N3, D3	1
Chestnut Court	L3	3
Cheyenne Street	F7, F8	7
Chicago Street	F8	7
Churchill Downs Drive	L5, M4, M5	3
Citation Court	M5	3
Clearview Drive	M3	1
Clemson Drive	J4	4
Clinton Place	O3	1
Clover Street	N3	1
Cloverdale Circle	L3, L4	3
Clydsedale Court	M4, N4	3
Colonial Drive	F8	7
Columbia Drive	I4, J4	4
Commerce Drive	C8	10
Concord Court	F8	7
Cornell Court	J4	4
Cranberry Drive	F8	7
Crop Court	D8, D9	10
Crossway	O3	1
Crown Court	I5	4
Danbury Road	E8, F8	7
Daniel Court	H4, I4	4
Dartmouth Court	I4	4
Dawn Court	M4	3
Deannas Way	J5	4
Deer Path Court	L5	3
Delwood Lane	M3, M4	3
Denise Court	F8	7
Des Moines Court	G8	7
Devon Court	L4	3
Diane Drive	F8	7
Dover Court	G8	7
Dressage Court	E8	10
Drift Road	H5, I5, I6	5
Duke Court	I3	4
Edgebrook Court	M3, M4	3
Edison Avenue	L4, M4	3
Edwards Farm Lane	N3	1
Elizabeth Court	M4	3
Ellsworth Terrace	M2	1
Equestrian Court	D8	10
Essex Road	C9, C10, D9, E9, E10	9
Executive Drive	N3	1
Fairfield Drive	L3, L4	3
Farmedge Lane	M3	1
Fennec Court	D8	10
Fern Court	M4	3
Filly Way	D8	10
Fire House Road	K3	4
Flintlock Drive	F8	7
Forrest Court	E8	10
Fort Drive	E8	7
Fox Chase Drive	D8, D9, E8	10
Frontier Way	E8, E9	7
Gait Court	D8	10
Gallant Fox Road	K2, L2	2
Galloping Way	K2	2
Garden Place	O2	1
Garrison Drive	F8, F9	7
Gilbert Road North	N3	1
Gilbert Road South	N3, N4	1
Gilbert Road West	N3	1
Glassboro Drive	I4	4
Glenwood Drive	M2, N2	1
Gloria Court	M4	3
Grant Court	K1	2
Green Grove Road	E10, F9, F10, G9	8, 9
Green Meadow Drive	M3, N3	1
Groom Court	E8	10
Gun Club Road	G9	8
Hackamore Court	D8	10
Hamilton Road	H5, I5	4, 5
Hance Avenue	M3, N2, N3	1
Harrier Court	D8	10
Harrisburg Court	F8	7
Hart Terrace	B8, B9	11
Hartford Drive	N3	1
Harvard Drive	I4	4
Harvest Lane	K3	2
Haskel Court	K2	2
Hawthorne Drive	D8, E8	10
Hazelwood Terrace	N3	1
Heather Drive	M2, N2	1
Helena Street	F8	7
Helene Court	M4	3
Hemlock Drive	F10	8
Heritage Boulevard	E8, F8, G8	7
Hialeah Court	K2	2
Hockhockson Road	H4, I4, I5	4
Holly Drive	N2	1
Homestead Pkwy E	L3	3
Homestead Pkwy W	L3	3
Honey Lane	I8	6
Honolulu Street	G8	7
Hope Road	H8, I7, I8, J6, J7, K5, K6, L4, L5, M3, M4	3, 5, 6
Horseshoe Court	E8	10
Hovchild Boulevard	B10, C10	9
Howard Avenue	O3	1
Hunt Court	D9	10
Imperial Court	I5	4
Iris Court	M4	3
Jackson Street	G8	7
Jockey Lane	D8	10
Jodphur Court	E8	10
Jonathan Drive	E8	7
Joyce Court	M4	3
Julia Court	F9	8
Jumping Brook Road	D10, E10	9
Juneau Court	F8	7
Karen Drive	F8	7
Kent Place	K4	3
Knollwood Drive	L3, M3	1
Lakeview Drive	E9, F10	8
Laurel Court	K2	2
Laurie Drive	F8	7
Leland Terrace	K1, K2, L1	2
Lenape Trail	L4, L5	3
Lennox Drive	L1, L2	2
Leonard Place	J3	4
Liberty Drive	F8	7
Lincoln Court	F8	7
Linda Lane	M3	1
Lisa Drive	I8	6
Little Rock Lane	F8	7
Locust Grove Road	B10	9
Lyndell Lane	K3	4
Madison Court	G8	7
Main Braid Court	E8	10
Majestic Drive	N3	1
Marissa Lane	J3	4
Marland Lane	K3, K4	4
Mayberry Drive	H4	4
Maywood Run	D8	10
McMenamy Court	H4	4
McNamarra Way	C10	9
Meadow Drive	L4	3
Meredith Drive	K4, L3, L4	3
Mill Lane	E8	7
Mineral Springs	N3	1
Montpelier Street	G8	7
Mount Run	E8	10
Mulberry Lane	K2	2
Nashville Court	F8	7
Nelson Drive	H5, I5, I6	5
Neville Street	K1, K2, L2	2
Newark Street	G8	7
Newman Springs Road	N2, O2, O3	1
Norman J. Field Way	K4	3
Nutmeg Court	E8, E9	10
Oak Leaf Lane	F7	7
Oak Street	E8	7
Oakdale Drive	I8	6
Okros Road	H8, I8	6
Old Farm Road	K3	4
Old Mill Road	K3	4
Orchard Street	N2	1
Orla Court	I4	4
Palermo Drive	M4, M5	3
Palomino Place	M4, N4	3
Park Road	J5, J6	5
Parmly Road	K2	2
Partridge Lane	M3	1
Patterson Avenue	O3	1
Peach Street	N2, N3, O3	1
Pear Street	N2, N3	1
Pegasus Drive	K2	2
Penn Court	I3	4
Periwinkle Circle	E10	8
Pewter Drive	F8	7
Phipps Place	I4, I5	4
Phoenix Court	G8	7
Pica Place	N2	1
Pilgrim Drive	E8, F8	7
Pimleco Drive	D8, E8	10
Pine Brook Road	I5, J5, J6, K6	4, 5
Pine Street	E9	8
Pinto Drive	D9	10
Pioneer Drive	F8, F9	7
Players Circle	L5	3
Plum Street	N2, N3, O3	1
Polo Club Drive	M4	3
Pond View Drive	K4	3
Porter Avenue	I5	4
Preakness Court	L5, M5	3
Premium Outlets Boulevard	C10	9
Princeton Court	I4	4
Quarry Place	D9	10
Rambling Meadows Court	J4	4
Red Fox Court	D8	10
Reeds Road	K3, K4, L3	3
Revere Drive	F8	7
Richmond Court	G8	7
Rider Lane	D8, D9	10
Riverdale Avenue East	L2, M2, M3	1
Riverdale Avenue West	KI, K2, L2	2
Riveredge Road	M2, N2, N3	1
Riverview Drive	N2	1
Roslyn Drive	E8, F8	7
Ruffin Court	H4	4
Running Brook Drive	K3	2
Rutgers Drive	I3, I4, J4	4
Sacco Court	I7	6
Sacramento Way	F8	7
Saddle Court	D8, D9	10
Sam Drive	H4, I4	4
San Anita Drive	D8	10
Santa Fe Court	F8	7
Santa Rosa Lane	E8	10
Saratoga Court	D8	10
Schindler Boulevard	N3	1
Secretariat Court	L5, M5	3
Settler Court	F8	7
Shafto Road	A8, B8, C8, D7, D8, E7, F7, G7, H7, I7	5, 6, 7, 10, 11, 12, 13
Shark River Road	B7, B8, B9	11, 13
Shea Lane	I4	4
Sheridan Way	E8	10
Shiela Drive	N3	1
Shire Place	D9	10
Shrewsbury Avenue	M4, M5, N3, N4, O3	1, 3
Silvercrest Drive	F9, F10	8
Sire Stakes Drive	K2, L2	2
Society Hill Way	L4, M4	3
South Terrace	O3	1
Southern Drive	L4	3
Southpointe Circle	E8	10
Southpointe Drive	E8	10
Spring Court	J4	4
Spring Meadow Drive	J4	4
Springdale Avenue	N2, N3, O2	1
Spur Court	D8	10
Squankum Road	H4, H5, I5	4
St. John Court	I3	4
St. Paul Court	G8	7
Stallion Court	D8	10
Stavbro Road	I5	5
Steeplechase Court	L5, M5	3
Steven Avenue	O2, O3	1
Steward Court	D9	10
Stirrup Court	E8	10
Stockton Street	I4	4
Stratford Road	L4	3
Sugar Maple Lane	M2, M3, N2	1
Sun Beau Court	L5, M5	3
Surrey Lane	L4	3
Swimming River Road	K1, K2	2
Sylvan Drive	N2	1
Sycamore Avenue	K3, L3, M3, N4	1, 2, 3, 4
Tack Court	E8	10
Tallahassee Street	G8	7
Tana Lane	F8	7
Taylors Run	G9	8
Terrier Court	E8	10
Terry Lane	O2	1
Thayer Drive	K2	2
Thistledown Street	D8, E8	10
Thor Road	J3, J4	4
Thoroughbred Fare	D8	10
Thresher Court	B9	11
Timothy Lane	M3, M4	3
Tinton Avenue	J3, J4, K3, K4, K5, L5	2, 3, 4, 5
Topeka Court	F8, G8	7
Tormee Drive	H7	6
Tornillo Way	H7	6
Tracy Place	L3	3
Trent Road	E8	7
Triple Crown Trail	L2	2
Troon Road	F8	7
Valencia Court	J5	4
Vixen Place	E8	10
Volunteer Way	E8	7
Waltham Drive	J4	4
Wardell Road	B9, C9, D8, D9, E7, E8	10, 11
Water Street	I3, J3, K3	2, 4
Wawa Way	G7	6
Wayside Road	G9, H7, H8, H9, I5, I6, I7, J4, J5	4, 5, 6, 8
Wayside Terrace	H8	6
Wellington Drive	K3	2
Wesley Place	K3	2
West Park Avenue	G7, G8, H8	6, 7, 8
Wheeling Court	F8	7
Whirlaway Drive	K2	2
White Birch Court	F9	8
Wigwam Lane	L5	3
Wilkins Court	K3	2
William Street	O2	1
Williamsburg Drive	O3	7
Willow Road	L3, L4, K4	3
Willshire Drive	K3	2
Winchester Drive	K1, K2	2
Winding Brook Way	M4	3
Wingo Terrace	H5, I5	5
Wisteria Court	E10	8
Woodchuck Court	D9	10
Woodland Manor	K3	2
Wyckham Road	L4	3
Wyncrest Lane	B9	11
Yale Court	I4	4

COPYRIGHT 2011, T&M ASSOCIATES – ALL RIGHTS RESERVED
THE COPYING OR REUSE OF THIS DOCUMENT, OR PORTIONS THEREOF, FOR OTHER THAN THE ORIGINAL PROJECT OR
THE PURPOSE ORIGINALLY INTENDED, WITHOUT THE WRITTEN PERMISSION OF T&M ASSOCIATES, IS PROHIBITED.

BOROUGH OF TINTON FALLS
MONMOUTH COUNTY, NEW JERSEY

T&M ASSOCIATES
11 TINDALL ROAD
MIDDLETOWN, NJ 07748
TEL 732-671-6400
FAX 732-671-7365
NEW JERSEY BOARD OF PROFESSIONAL ENGINEERS AND LAND SURVEYORS CERTIFICATE OF AUTHORIZATION

BOROUGH ROAD MAPS
STREET INDEX

GRAPHIC SCALE

3750 0 1875 3750 7500

(IN FEET)
1 inch = 3750ft.

BOROUGH OF TINTON FALLS
MONMOUTH COUNTY, NEW JERSEY

T&M ASSOCIATES
11 TINDALL ROAD
MIDDLETOWN, NJ 07748
TEL 732-671-6400
FAX 732-671-7365
NEW JERSEY BOARD OF PROFESSIONAL ENGINEERS AND LAND SURVEYORS
CERTIFICATE OF AUTHORIZATION 24GA27987000

BOROUGH ROAD MAPS
INDEX MAP

COPYRIGHT 2011, T&M ASSOCIATES – ALL RIGHTS RESERVED
THE COPYING OR REUSE OF THIS DOCUMENT, OR PORTIONS THEREOF, FOR OTHER THAN THE ORIGINAL PROJECT OR THE PURPOSE ORIGINALLY INTENDED, WITHOUT THE WRITTEN PERMISSION OF T&M ASSOCIATES, IS PROHIBITED.

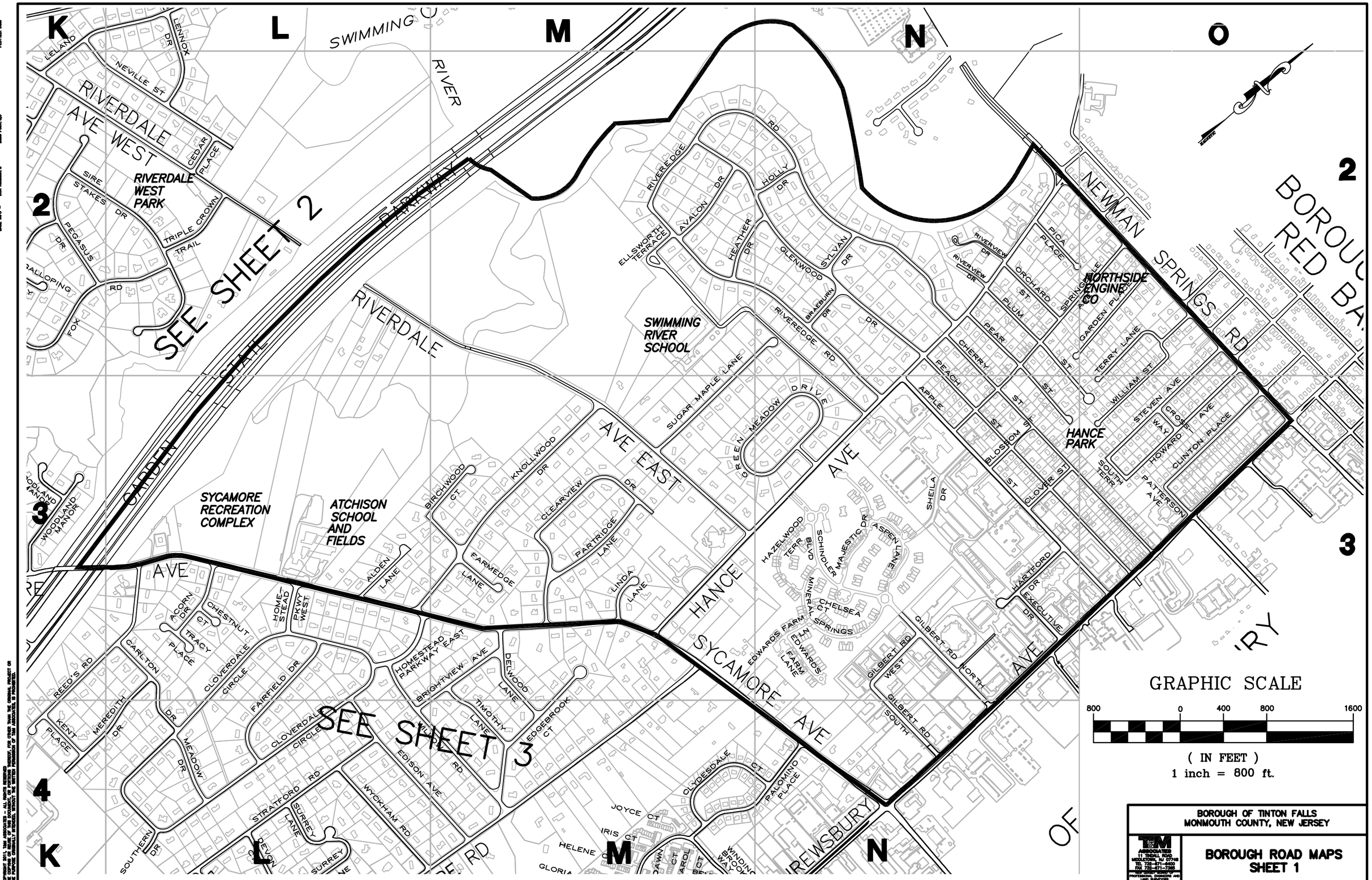

BOROUGH OF TINTON FALLS
MONMOUTH COUNTY, NEW JERSEY

T&M ASSOCIATES
11 TINDALL ROAD
MIDDLETOWN, NJ 07748
TEL 732-671-6400
FAX 732-671-7365
NEW JERSEY BOARD OF PROFESSIONAL ENGINEERS AND LAND SURVEYORS
CERTIFICATE OF AUTHORIZATION 24GA27987500

BOROUGH ROAD MAPS
SHEET 1

COPYRIGHT 2011, T&M ASSOCIATES – ALL RIGHTS RESERVED
THE COPYING OR REUSE OF THIS DOCUMENT, OR PORTIONS THEREOF, FOR OTHER THAN THE ORIGINAL PROJECT OR THE PURPOSE ORIGINALLY INTENDED, WITHOUT THE WRITTEN PERMISSION OF T&M ASSOCIATES, IS PROHIBITED.

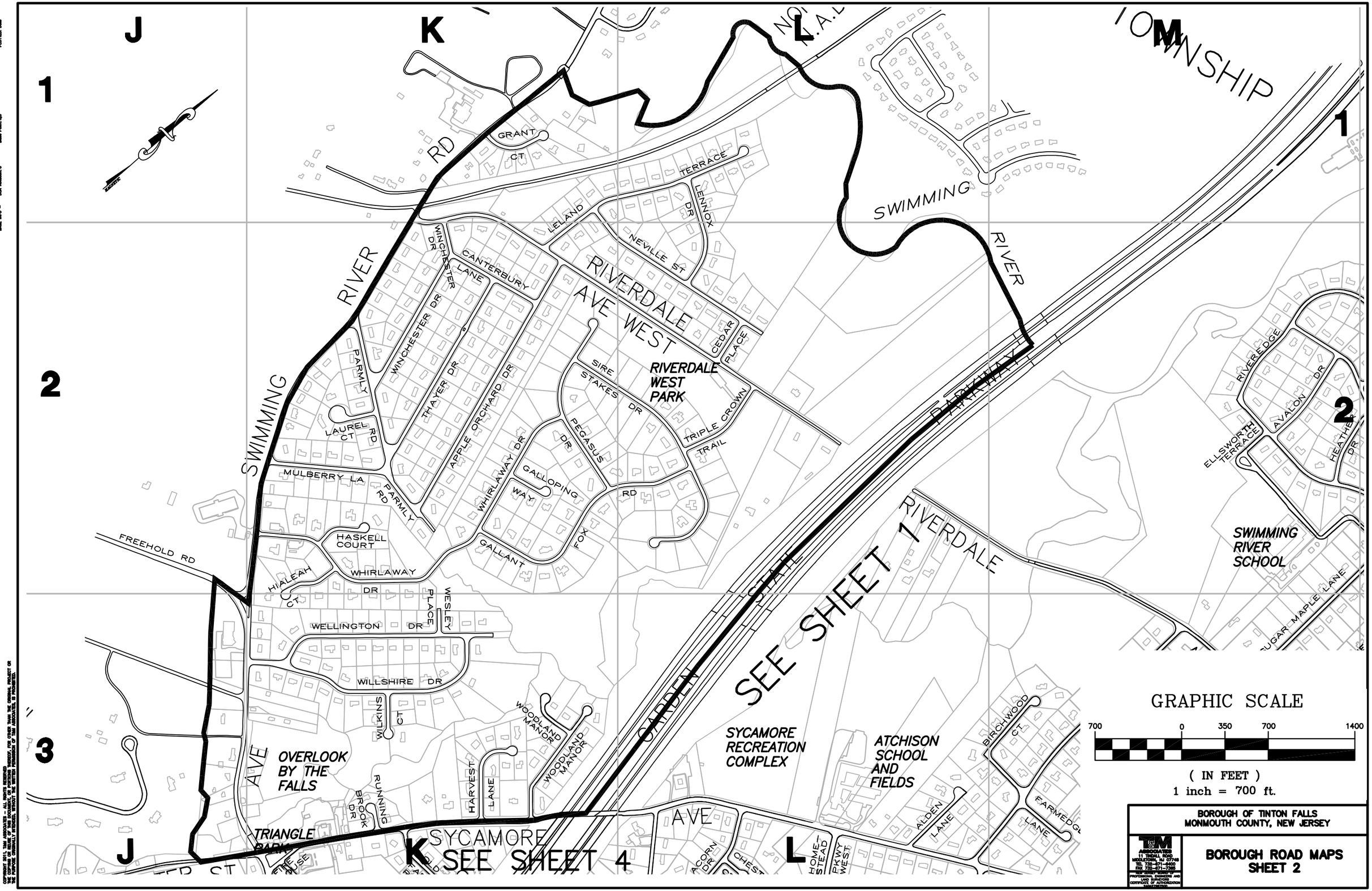
J
K
L
M
1
2
3
SWIMMING RIVER
RIVERDALE AVE WEST
RIVERDALE WEST PARK
GRANT CT
RD
TERRACE
LENNOX DR
LELAND
NEVILLE ST
CEDAR PLACE
CANTERBURY LANE
WINCHESTER DR
THAYER DR
APPLE ORCHARD DR
PARMLY RD
LAUREL CT
MULBERRY LA
WHIRLAWAY DR
GALLOPING WAY
SIRE STAKES DR
PEGASUS DR
TRIPLE CROWN TRAIL
FOX RD
GALLANT
HASKELL COURT
HIALEAH CT
WHIRLAWAY DR
WELLINGTON DR
WESLEY PLACE
WILLSHIRE DR
WILKINS CT
FREEHOLD RD
OVERLOOK BY THE FALLS
TRIANGLE PARK
RUNNING BROOK DR
HARVEST LANE
WOODLAND MANOR
SYCAMORE AVE
SEE SHEET 4
SEE SHEET 7
GARDEN STATE PARKWAY
SYCAMORE RECREATION COMPLEX
ATCHISON SCHOOL AND FIELDS
ALDEN LANE
BIRCHWOOD CT
FARMED GL LANE
ACORN DR
HOMESTEAD PKWY WEST
RIVERDALE
RIVER EDGE
AVALON DR
HEATHER DR
ELLSWORTH TERRACE
SWIMMING RIVER SCHOOL
SUGAR MAPLE LANE
GRAPHIC SCALE
700 0 350 700 1400
(IN FEET)
1 inch = 700 ft.
BOROUGH OF TINTON FALLS
MONMOUTH COUNTY, NEW JERSEY
TM ASSOCIATES
11 TINDALL ROAD
MIDDLETOWN, NJ 07748
TEL 732-671-6400
FAX 732-671-7388
PROFESSIONAL ENGINEERS AND LAND SURVEYORS
CERTIFICATE OF AUTHORIZATION
BOROUGH ROAD MAPS
SHEET 2

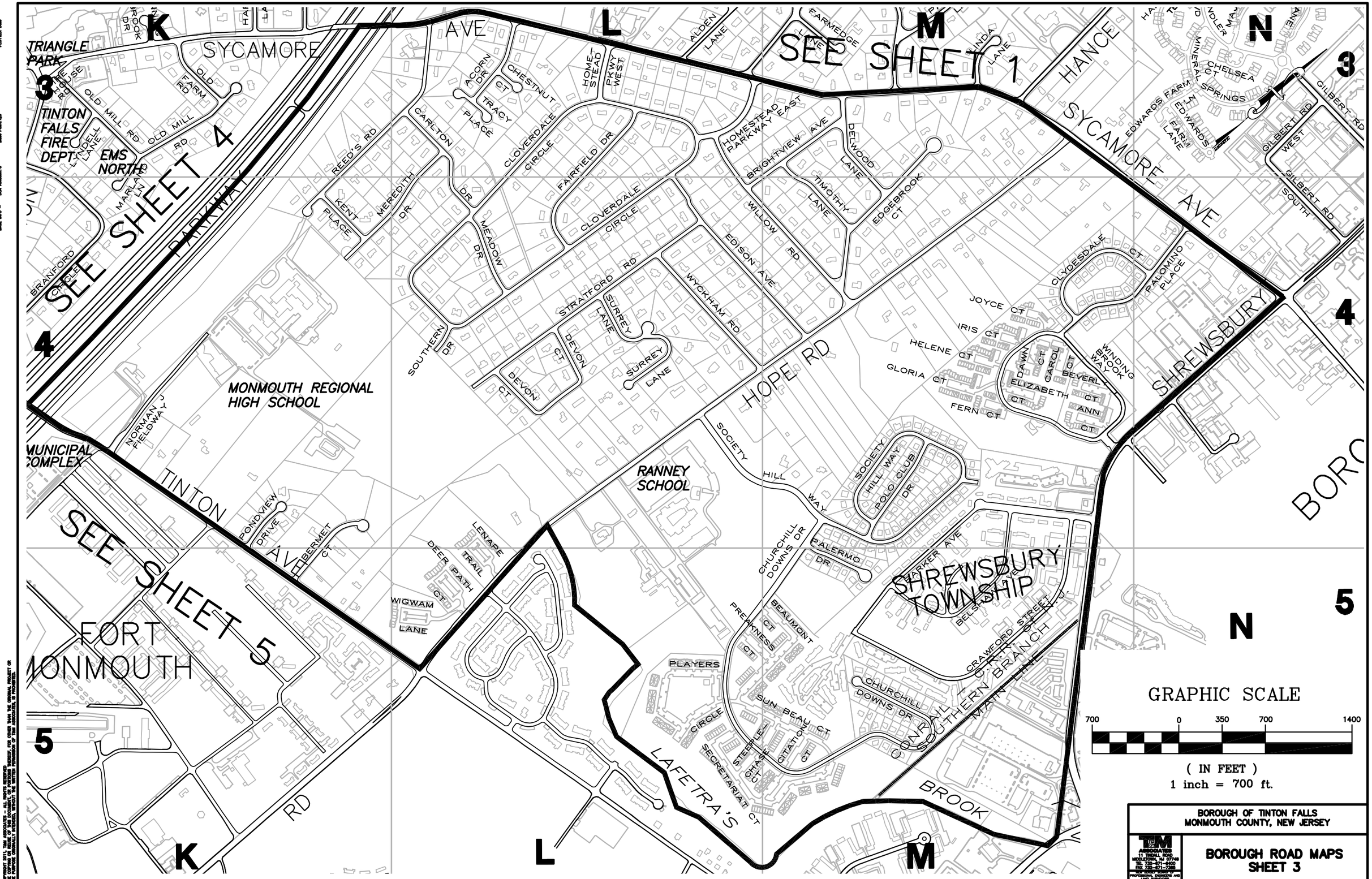

BOROUGH OF TINTON FALLS
MONMOUTH COUNTY, NEW JERSEY

T&M ASSOCIATES
11 TINDALL ROAD
MIDDLETOWN, NJ 07748
TEL 732-671-6400
FAX 732-671-7365
NEW JERSEY BOARD OF PROFESSIONAL ENGINEERS AND LAND SURVEYORS
CERTIFICATE OF AUTHORIZATION

BOROUGH ROAD MAPS
SHEET 3

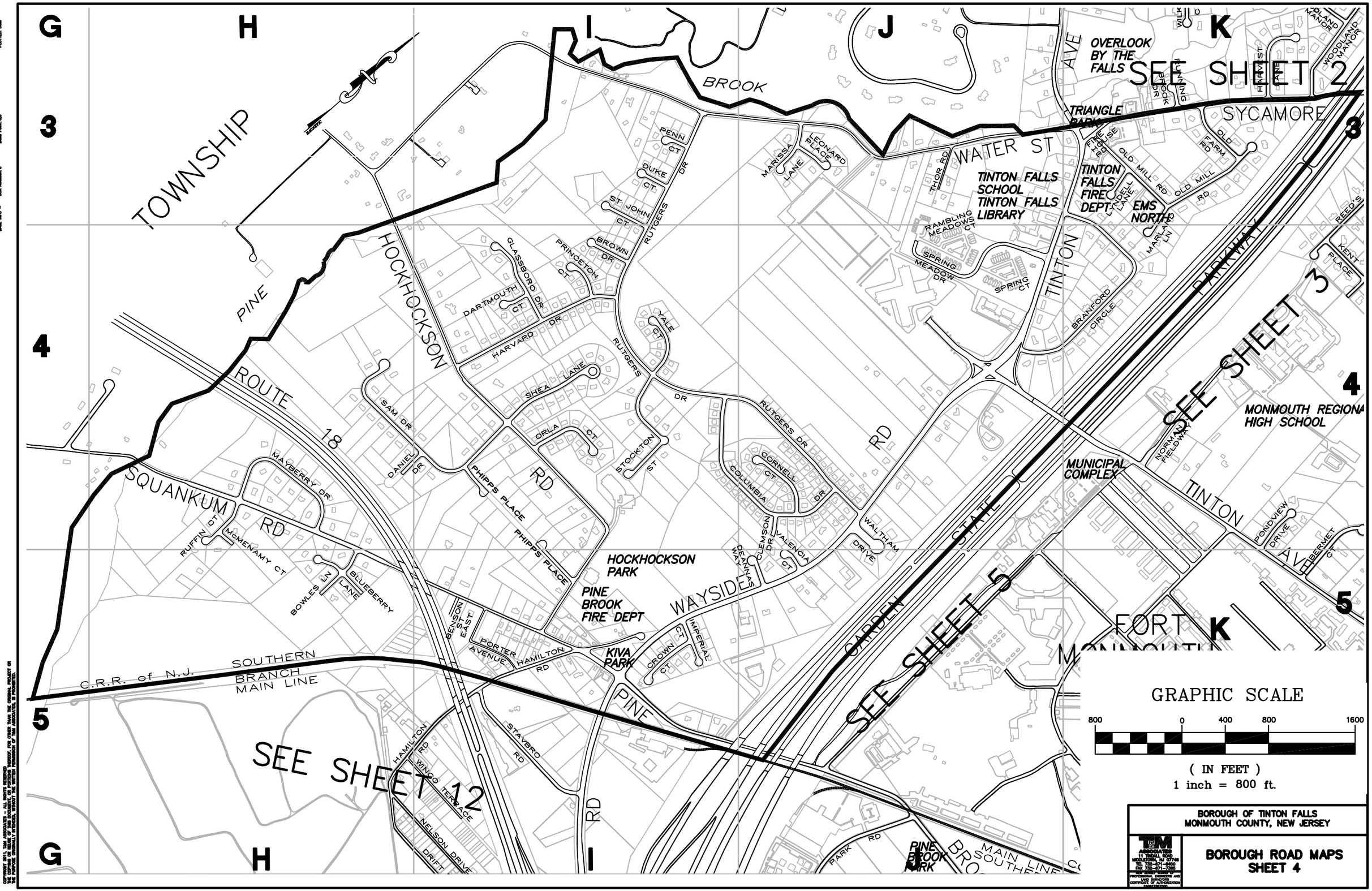

BOROUGH OF TINTON FALLS
MONMOUTH COUNTY, NEW JERSEY

T&M ASSOCIATES
11 TINDALL ROAD
MIDDLETOWN, NJ 07748
TEL 732-671-8400
FAX 732-671-7365
NEW JERSEY CERTIFICATE OF AUTHORIZATION
PROFESSIONAL ENGINEERS AND LAND SURVEYORS
CERTIFICATE OF AUTHORIZATION
NJ08-00000

BOROUGH ROAD MAPS
SHEET 4

COPYRIGHT 2011, T&M ASSOCIATES — ALL RIGHTS RESERVED
THE COPYING OR REUSE OF THIS DOCUMENT, OR INFORMATION THEREIN, FOR OTHER THAN THE ORIGINAL PROJECT OR PURPOSE, WITHOUT THE WRITTEN PERMISSION OF T&M ASSOCIATES, IS PROHIBITED.

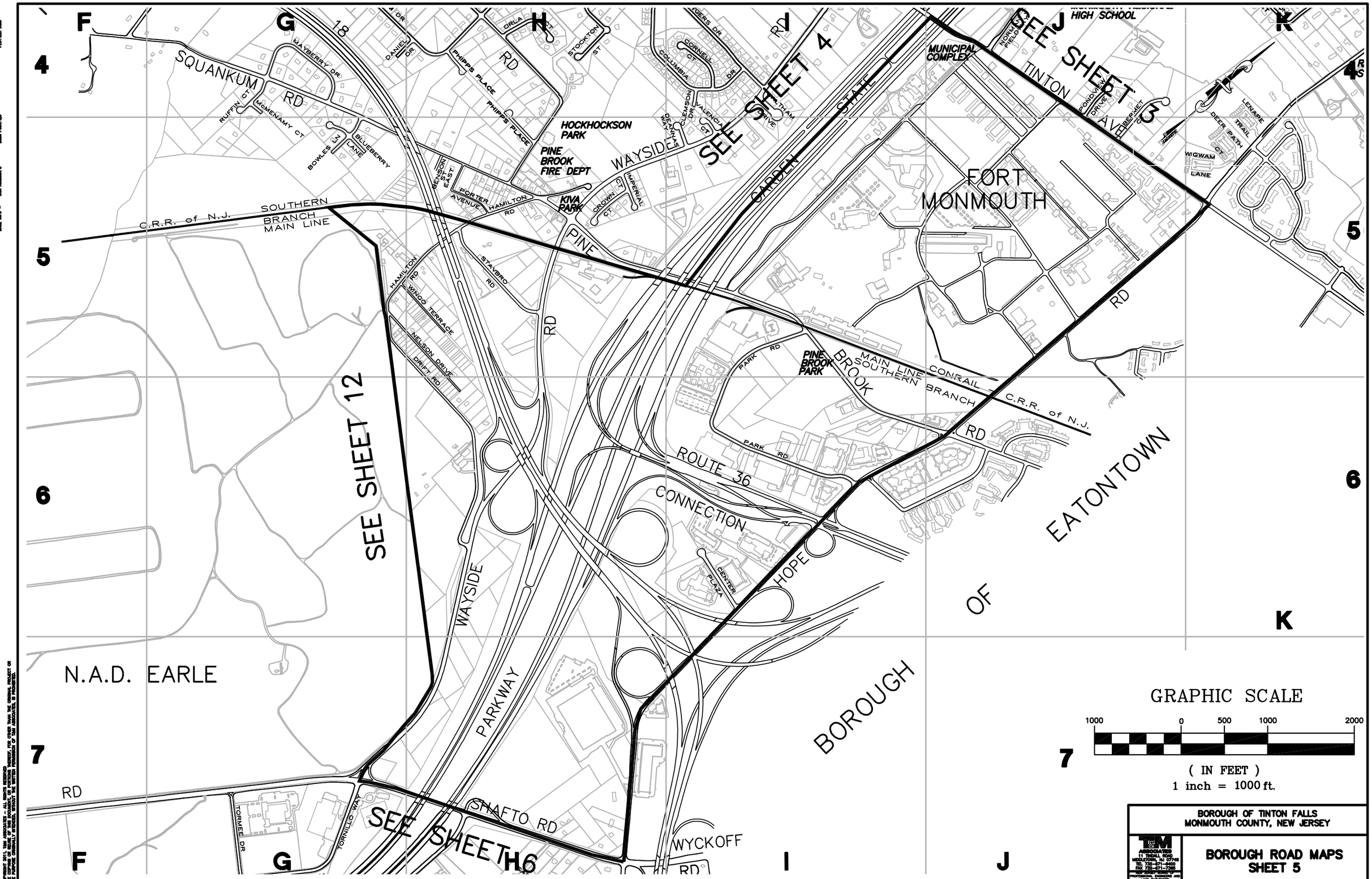

BOROUGH OF TINTON FALLS
MONMOUTH COUNTY, NEW JERSEY

T&M ASSOCIATES
11 TINDALL ROAD
MIDDLETOWN, NJ 07748
TEL 732-671-6400
FAX 732-671-7365
NEW JERSEY BOARD OF PROFESSIONAL ENGINEERS AND LAND SURVEYORS
CERTIFICATE OF AUTHORIZATION

BOROUGH ROAD MAPS
SHEET 5

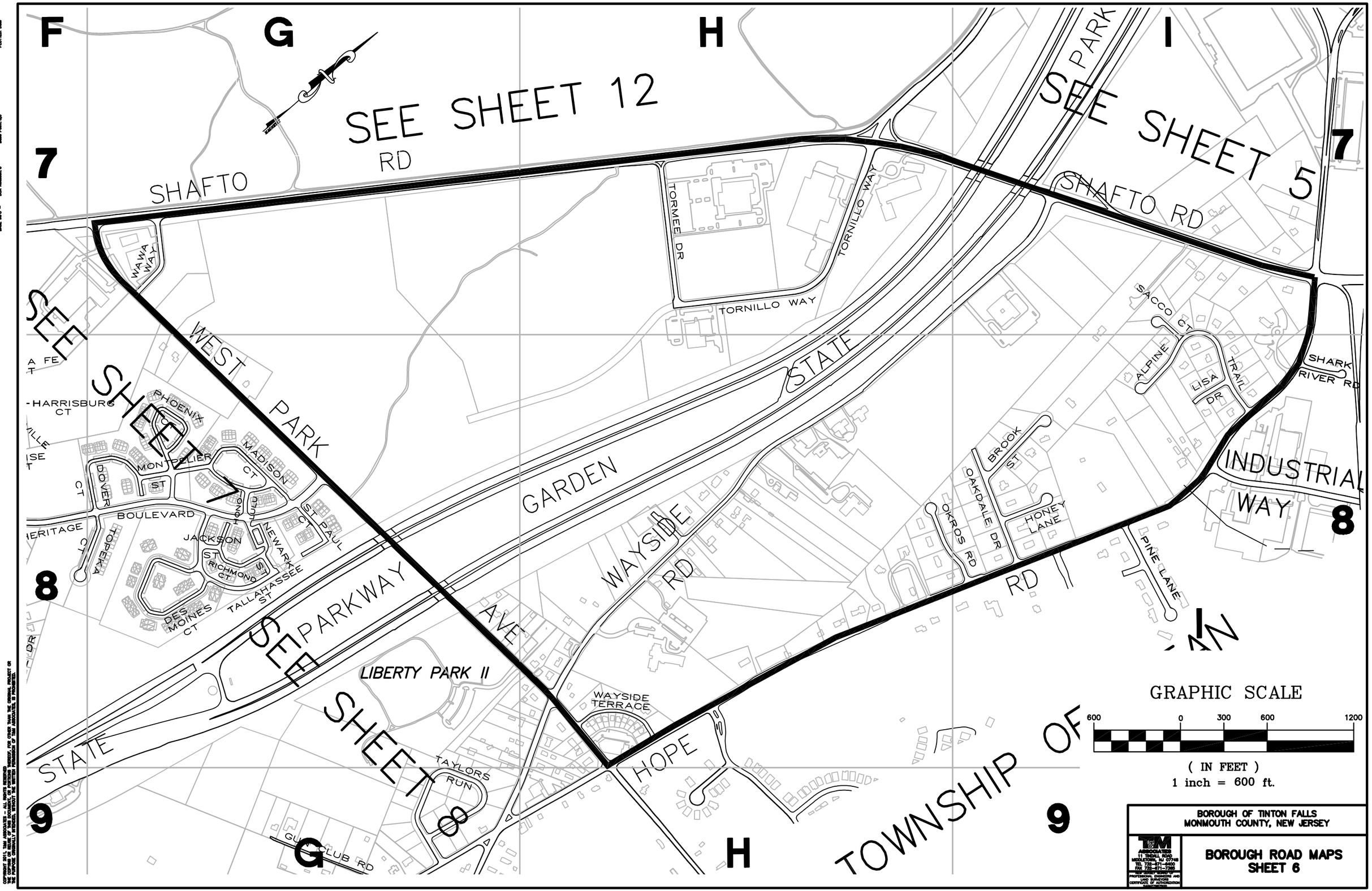

BOROUGH OF TINTON FALLS
MONMOUTH COUNTY, NEW JERSEY

T&M ASSOCIATES
11 TINDALL ROAD
MIDDLETOWN, NJ 07748
TEL 732-671-6400
FAX 732-671-7365
NEW JERSEY BOARD OF PROFESSIONAL ENGINEERS AND LAND SURVEYORS
CERTIFICATE OF AUTHORIZATION 24GA27997200

BOROUGH ROAD MAPS
SHEET 6

COPYRIGHT 2011, T&M ASSOCIATES – ALL RIGHTS RESERVED
THE COPYING OR REUSE OF THIS DOCUMENT, OR PORTIONS THEREOF, FOR OTHER THAN THE ORIGINAL PROJECT OR THE PURPOSE ORIGINALLY INTENDED, WITHOUT THE WRITTEN PERMISSION OF T&M ASSOCIATES, IS PROHIBITED.

BOROUGH OF TINTON FALLS
MONMOUTH COUNTY, NEW JERSEY

TM ASSOCIATES
11 TINDALL ROAD
MIDDLETOWN, NJ 07748
TEL 732-671-6400
FAX 732-671-7385
NEW JERSEY BOARD OF PROFESSIONAL ENGINEERS AND LAND SURVEYORS
CERTIFICATE OF AUTHORIZATION 24GA27961600

BOROUGH ROAD MAPS
SHEET 7

COPYRIGHT 2015, TMM ASSOCIATES – ALL RIGHTS RESERVED
THE COPYRIGHT OF ISSUE OF THIS DOCUMENT, OR PORTIONS THEREOF, FOR OTHER THAN THE ORIGINAL PROJECT OR THE PURPOSE ORIGINALLY INTENDED, WITHOUT THE WRITTEN PERMISSION OF TMM ASSOCIATES, IS PROHIBITED.

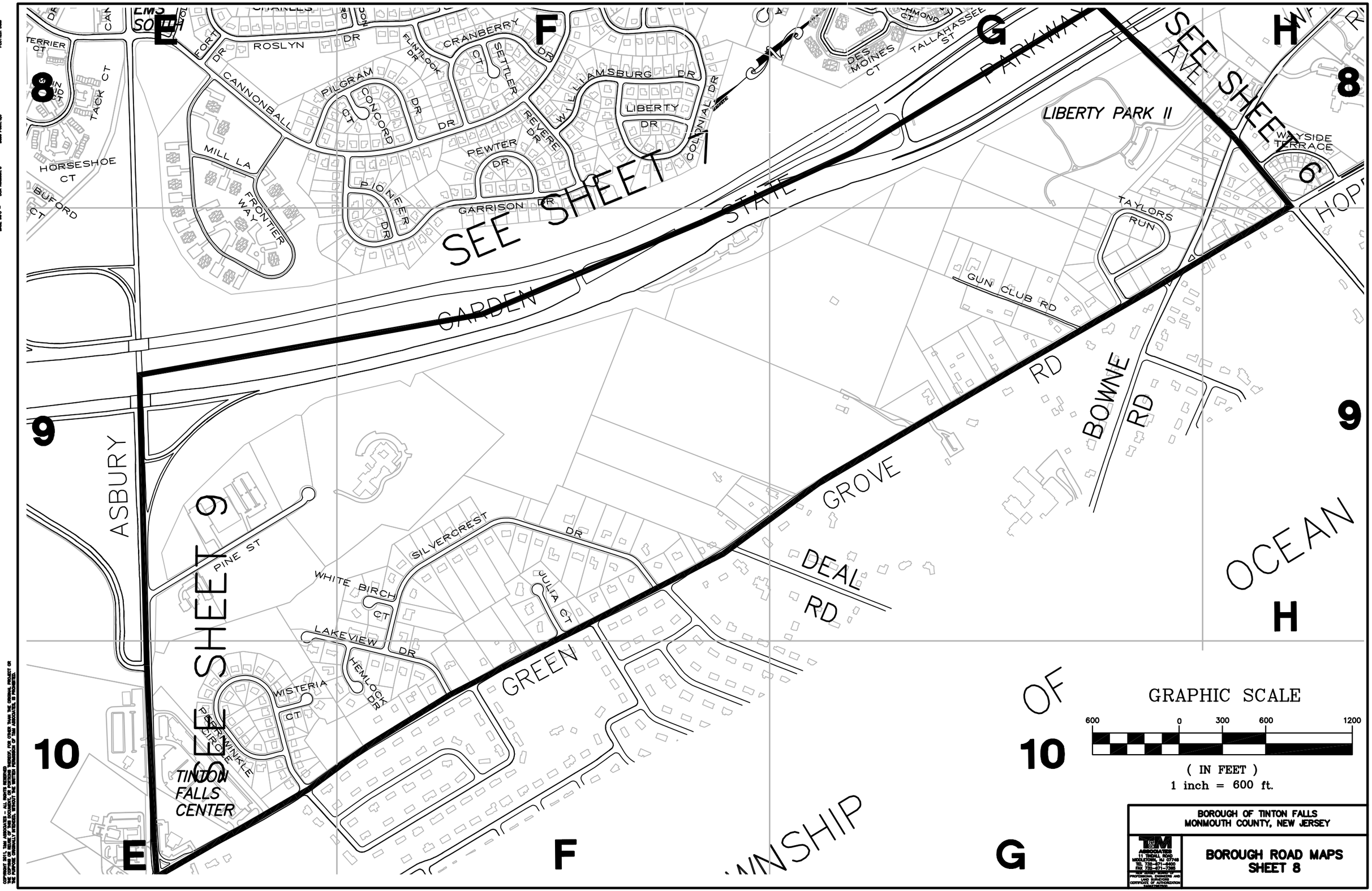

BOROUGH OF TINTON FALLS
MONMOUTH COUNTY, NEW JERSEY

T&M ASSOCIATES
11 TINDALL ROAD
MIDDLETOWN, NJ 07748
TEL 732-671-4400
FAX 732-671-7365
WWW.T-M.COM
PROFESSIONAL ENGINEERS AND LAND SURVEYORS
CERTIFICATE OF AUTHORIZATION NUMBER 24GA28000300

BOROUGH ROAD MAPS
SHEET 8

COPYRIGHT 2011, T&M ASSOCIATES – ALL RIGHTS RESERVED
THE COPYING OR REUSE OF THIS DOCUMENT, OR INFORMATION THEREOF, FOR OTHER THAN THE ORIGINAL PROJECT OR PURPOSE ORIGINALLY INTENDED, WITHOUT THE WRITTEN PERMISSION OF T&M ASSOCIATES, IS PROHIBITED.

PLOTTED: Date
Base Point: 0,0
DGN Rotation: 0
BASE INFO –

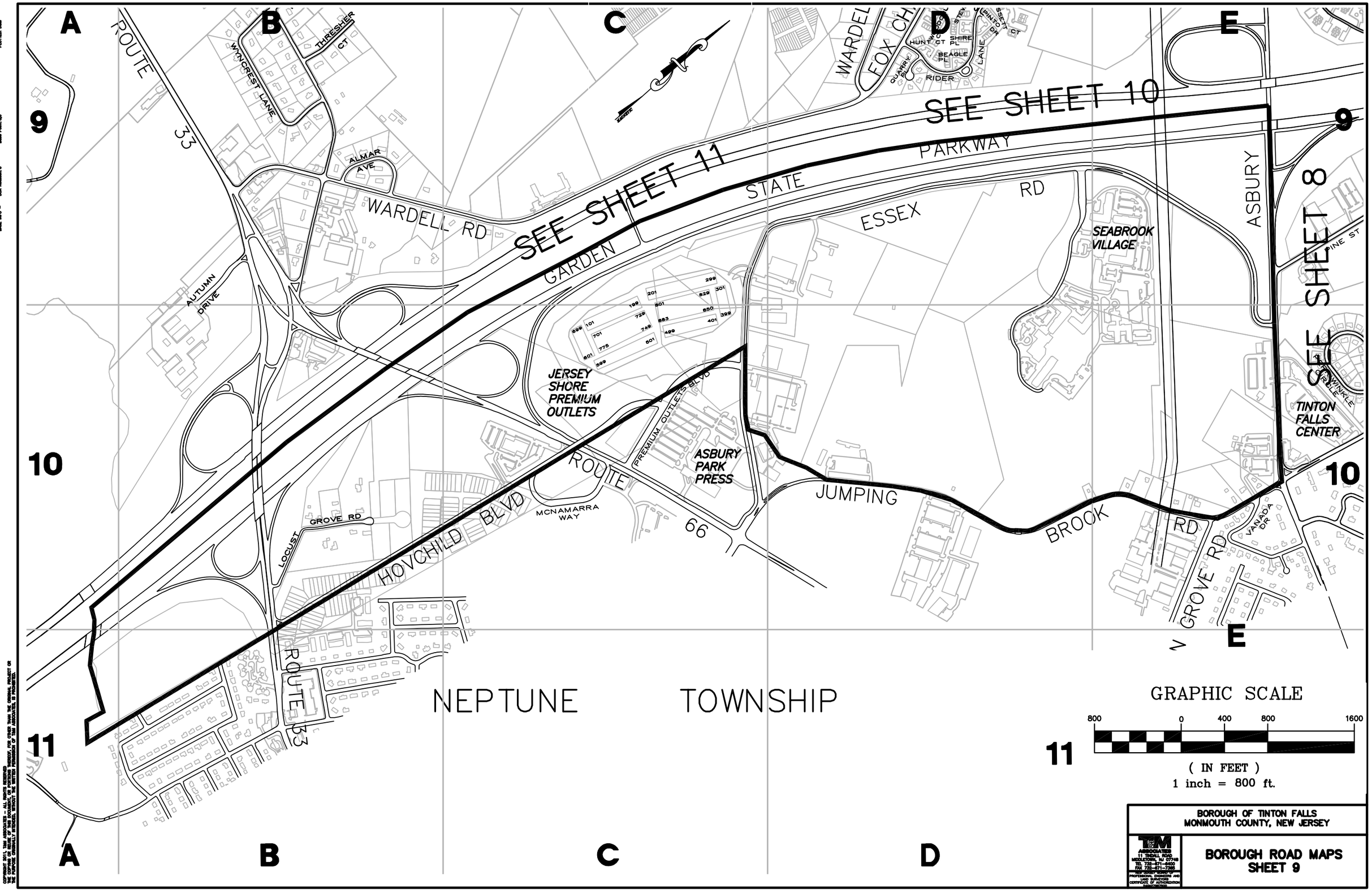

BOROUGH OF TINTON FALLS
MONMOUTH COUNTY, NEW JERSEY

T&M ASSOCIATES
11 TINDALL ROAD
MIDDLETOWN, NJ 07748
TEL 732-671-6400
FAX 732-671-7365

BOROUGH ROAD MAPS
SHEET 9

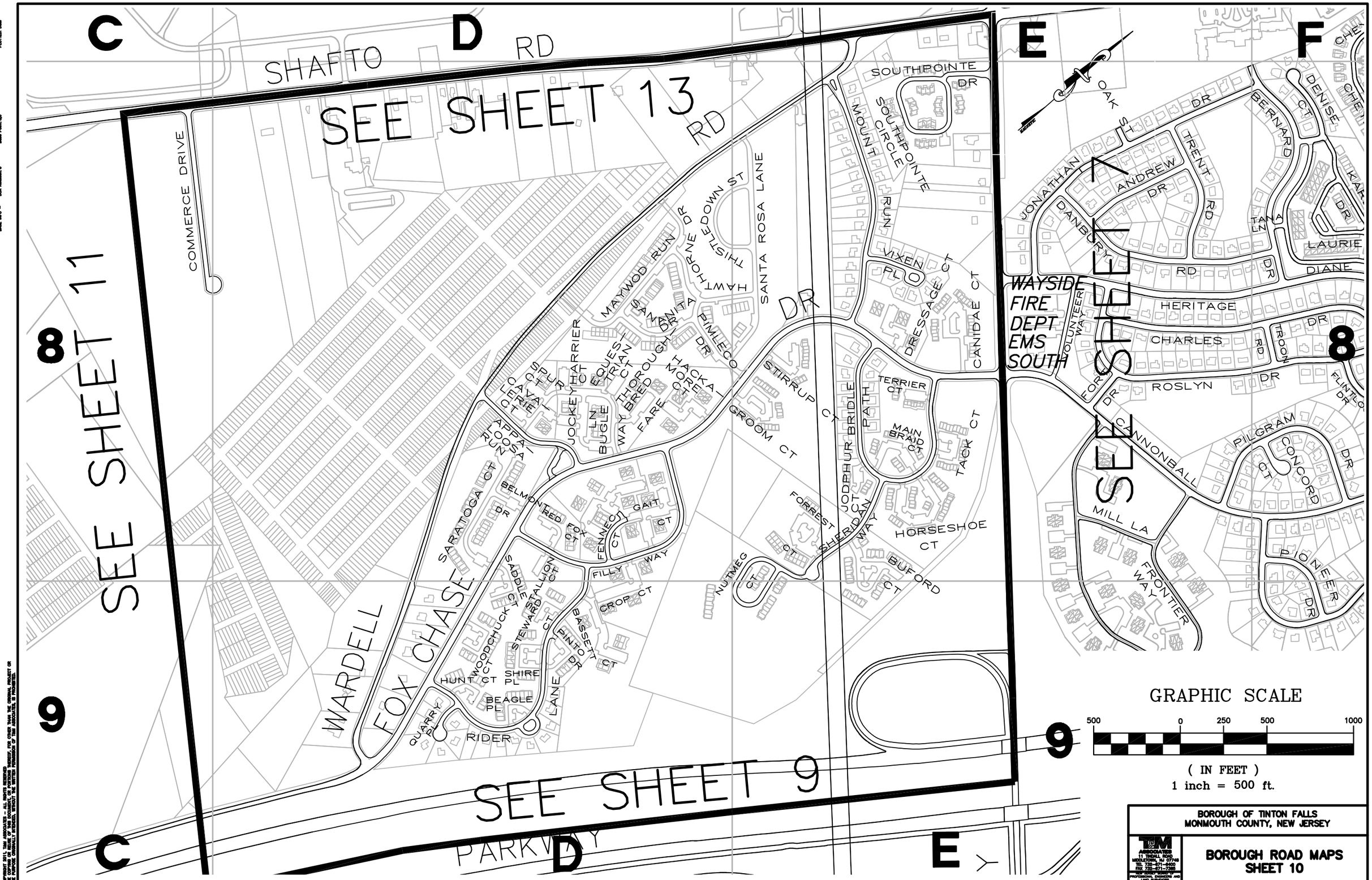

BOROUGH OF TINTON FALLS
MONMOUTH COUNTY, NEW JERSEY

TM ASSOCIATES
11 TINDALL ROAD
MIDDLETOWN, NJ 07748
TEL 732-671-9400
FAX 732-671-7388
PROFESSIONAL ENGINEERS AND LAND SURVEYORS
CERTIFICATE OF AUTHORIZATION

BOROUGH ROAD MAPS
SHEET 10

COPYRIGHT 2011, TMA ASSOCIATES – ALL RIGHTS RESERVED
THE COPIES OR IMAGES OF THIS DOCUMENT, PAPER OR DIGITAL, WERE LICENSED TO THE RECIPIENT FOR USE IN THE ORIGINAL PROJECT OR PROPOSAL IN WHICH THE TMA ASSOCIATES NAME, TITLE BLOCK, OR LOGO WAS PRESENT. THEY MAY NOT BE USED FOR OTHER PURPOSES OR PROJECTS WITHOUT THE WRITTEN PERMISSION OF TMA ASSOCIATES, A PROFESSIONAL CORP.

PLOTTED: Date
Base Point: 0,0
DWG INFO – DGN Revision 0

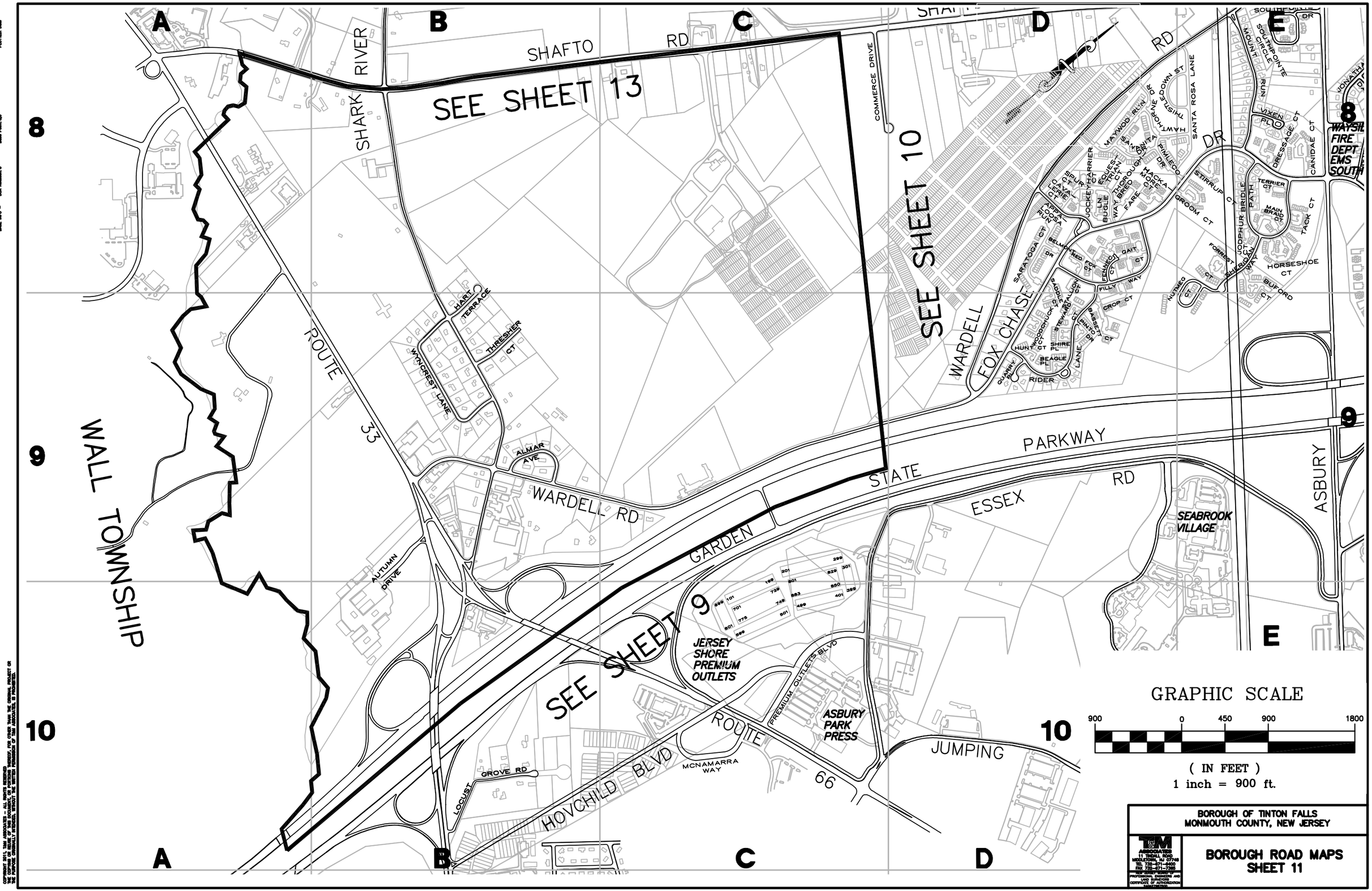

BOROUGH OF TINTON FALLS
MONMOUTH COUNTY, NEW JERSEY

T&M ASSOCIATES
11 TINDALL ROAD
MIDDLETOWN, NJ 07748
TEL 732-671-6400
FAX 732-671-7365
NEW JERSEY BOARD OF PROFESSIONAL ENGINEERS AND LAND SURVEYORS
CERTIFICATE OF AUTHORIZATION

BOROUGH ROAD MAPS
SHEET 11

COPYRIGHT 2011, T&M ASSOCIATES – ALL RIGHTS RESERVED
THE COPYING OR REUSE OF THIS DOCUMENT, OR PORTIONS THEREOF, FOR OTHER THAN THE ORIGINAL PROJECT OR THE PURPOSE ORIGINALLY INTENDED, WITHOUT THE WRITTEN PERMISSION OF T&M ASSOCIATES, IS PROHIBITED.

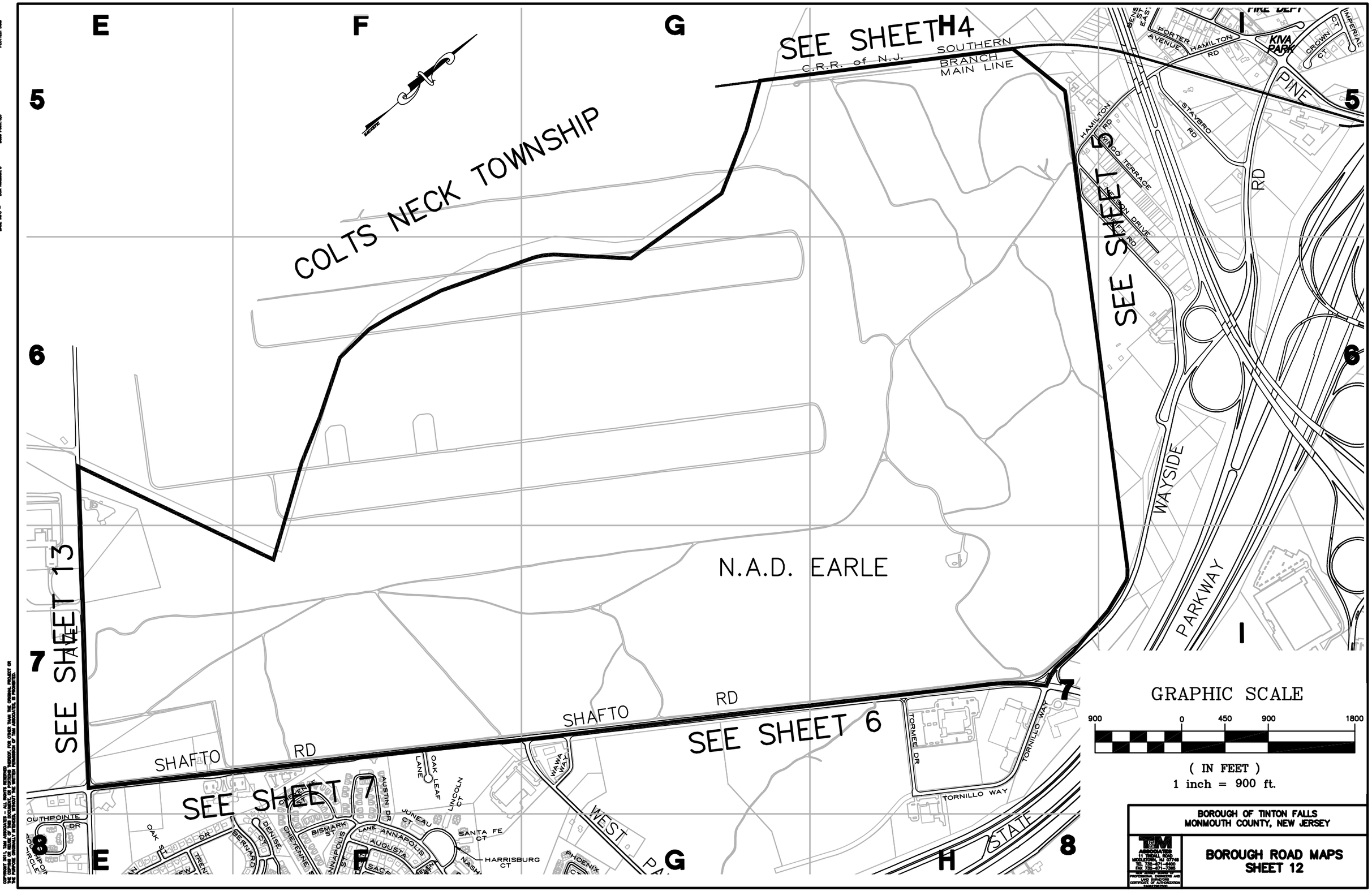

BOROUGH OF TINTON FALLS
MONMOUTH COUNTY, NEW JERSEY

BOROUGH ROAD MAPS
SHEET 12

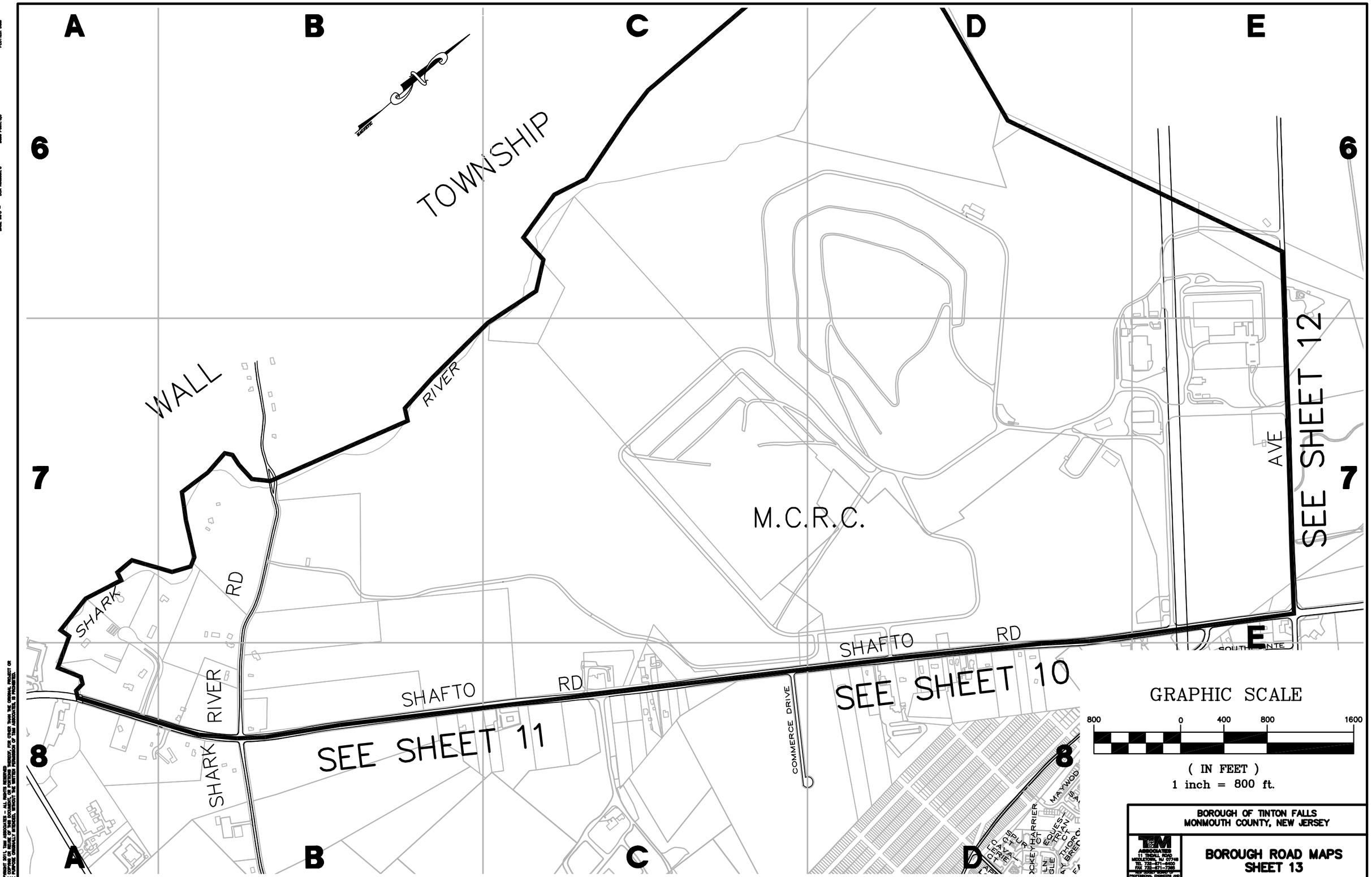
A
B
C
D
E
6
7
8
TOWNSHIP
WALL
RIVER
SHARK
RD
SHARK
RIVER
M.C.R.C.
SHAFTO
RD
SHAFTO
RD
SEE SHEET 11
SEE SHEET 10
SEE SHEET 12
COMMERCE DRIVE
AVE
GRAPHIC SCALE
800
0
400
800
1600
(IN FEET)
1 inch = 800 ft.
BOROUGH OF TINTON FALLS
MONMOUTH COUNTY, NEW JERSEY
T&M ASSOCIATES
11 TINDALL ROAD
MIDDLETOWN, NJ 07748
TEL 732-671-6400
FAX 732-671-7365
NEW JERSEY BOARD OF PROFESSIONAL ENGINEERS AND LAND SURVEYORS
CERTIFICATE OF AUTHORIZATION
BOROUGH ROAD MAPS
SHEET 13